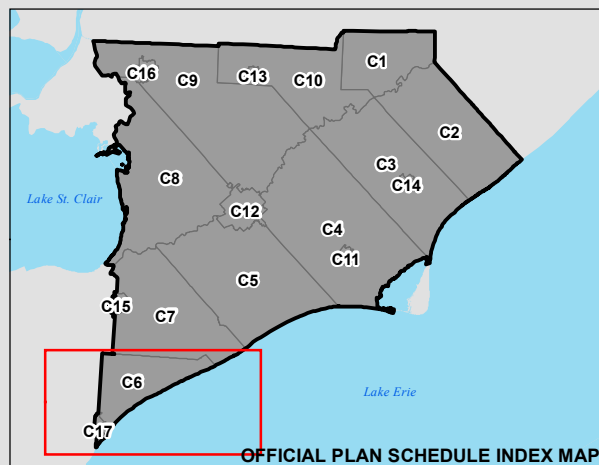
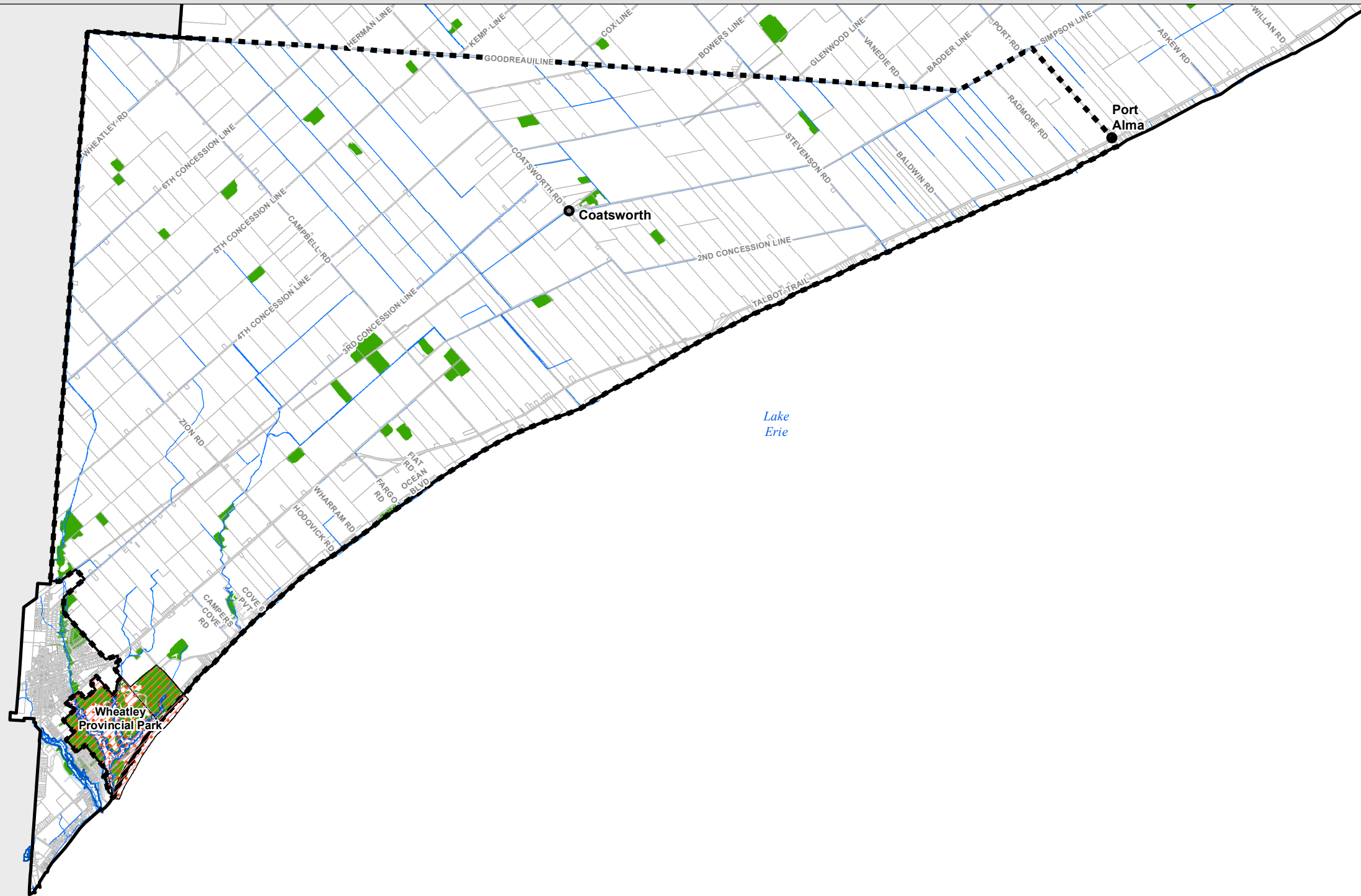


COUNTY OF ESSEX



**Legend**

- Municipal Boundary
- Schedule Boundary
- Primary Urban Centre
- Secondary Urban Centre
- Hamlet
- Rural Settlement Area
- Local Road
- Provincial Highway
- Railway
- Water Course
- Property Not Included in Official Plan
- Significant Woodland
- Provincial ANSI
- Regional ANSI
- Provincially Significant Wetland
- Locally Significant Wetland
- Flood Prone Areas
- Flood Way
- Flood Fringe
- Special Policy Area

All Lake Erie and Lake St. Clair shoreline areas are subject to Conservation Authority Regulations


**MUNICIPALITY OF CHATHAM-KENT  
SCHEDULE OF NATURAL HERITAGE  
& HAZARD FEATURES**



**C6**

**COMMUNITY OF ROMNEY TOWNSHIP**

Date Printed: January 11, 2015  
Projection: NAD 83 Zone 17N



Disclaimer: The Municipality of Chatham-Kent takes every precaution to put up-to-date and correct information on all maps published by Corporate Applications. However, it does not expressly warranty that the information contained in the map is accurate on the date of publication. All users may use this information at their own risk. The Municipality will not entertain any claims arising out of the use of this map or information.